

PORTAGE CO. PORTAGE CO. WAUPACA CO. WAUPACA CO.

2300.000' E 830.000' N
 R-8-E R-9-E R-10-E R-11-E R-12-E R-13-E
 Town of Pine Grove Town of Almond Town of Belvaux Town of Dayton Town of Lind Town of Fremont

ADAMS CO.

T-20-N
 Town of Loda

T-19-N
 Town of Colburn

T-18-N
 Town of Richford

ADAMS CO.

2300.000' E 720.000' N
 Town of Springfield R-8-E Town of Crystal Lake R-10-E Town of Neshkoro R-11-E Town of Seneca R-13-E Town of Berlin 2300.000' E
 MARQUETTE CO. MARQUETTE CO. GREEN LAKE CO. GREEN LAKE CO.

WINNEBAGO CO.

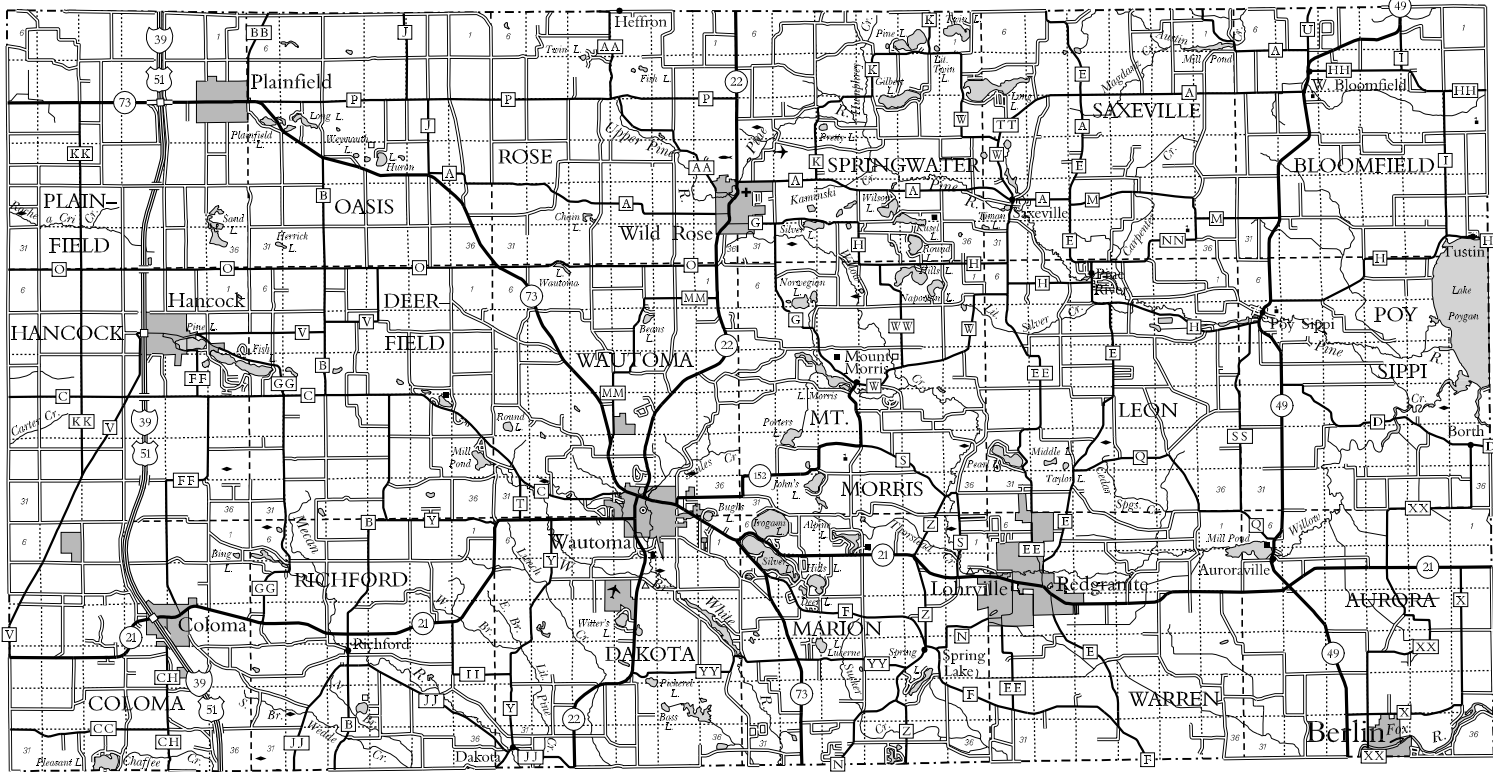
T-20-N
 Town of Wolf River

T-19-N
 Town of Poppan

T-18-N
 Town of Richford

WINNEBAGO CO.

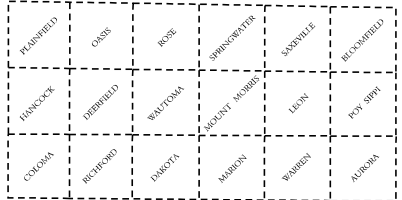
WINNEBAGO CO.



LEGEND

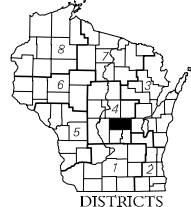
- Freeway [Symbol]
- Multi-lane Divided [Symbol]
- U.S. or State Hwy [Symbol]
- County Trunk Hwy [Symbol]
- Town Road [Symbol]
- Firelane [Symbol]
- Railroad [Symbol]
- State Trail [Symbol]
- Interchange [Symbol]
- Highway Separation [Symbol]
- Interstate Highway No. [Symbol]
- U.S. Highway No. [Symbol]
- State Highway No. [Symbol]
- County Highway Letter [Symbol]
- State Boundary [Symbol]
- County Boundary [Symbol]
- Civil Town Boundary [Symbol]
- Section Line [Symbol]
- Dam [Symbol]
- Hospital [Symbol]
- Schools [Symbol]
- Airport [Symbol]
- County Seat [Symbol]
- Unincorporated Village [Symbol]
- Fish Hatchery [Symbol]
- Game Barn [Symbol]
- Public Hunt. or Fish Grds. [Symbol]
- Public Camp & Picnic Grds. [Symbol]
- Ranger Station [Symbol]
- State Park [Symbol]
- County Park [Symbol]
- Rest Area [Symbol]
- Wayside [Symbol]

CIVIL TOWNS



SECTION NUMBERING OF A TOWNSHIP

6	5	4	3	2	1
7	8	9	10	11	12
13	14	15	16	17	18
19	20	21	22	23	24
25	26	27	28	29	30
31	32	33	34	35	36




MILES OF HIGHWAY as of Dec. 31, 2003

STATE.....	132
COUNTY.....	334
LOCAL ROADS.....	863
OTHER ROADS.....	0
TOTAL FOR COUNTY.....	1329
Land Area (2000 Census).....	626 sq. mi.
Population (2000 Census).....	2324
County Seat.....	Wautoma

WAUSHARA CO.

DEPARTMENT OF TRANSPORTATION
 STATE OFFICE BUILDING
 Madison, Wisconsin



Corrected to
 JAN. 2005

Base compiled from U.S.G.S. Quadcharts
 1:250,000 Series

For boundaries of public hunting and fishing grounds please contact the Department of Natural Resources

Grid based on the state plane coordinate system, south zone and the NAD 27